







	City Limit		C-W
	ROW		I
	AIRPORT		R-1
	C		R-2
	Parcels		

City of Pine River Zoning

C = Commercial **C-W = Commercial Water Front** **I = Industrial**
R-1 = Residential Water Front **R-2 = Residential**

